





Be Proactive. Not Reactive.



iMapPro Lightning



iMap®Pro Lightning System

Lightning Decision Support System

iMapPro Lightning System is delivered via the internet. This allows you to access the system at multiple locations within your office facility. You can even access iMapPro Lightning on the road or in the comfort of your own home.

The iMapPro Lightning display software offers interactive and customizable weather maps. With iMapPro Lightning, you can customize your display by integrating your existing GIS maps.

Increase your operational efficiency and safety with iMapPro Lightning.

More than Lightning...

iMapPro Lightning offer more than just lightning strike monitoring and lightning alerting. iMapPro Lightning also includes local and regional radar data. Track storms, rain, and snow within your custom maps and interact with the radar colors and intensities. With iMapPro Lightning, you can also access weather conditions, such as temperatures and winds within your custom maps.

Plan Days Ahead For Approaching Weather

iMapPro Lightning includes 72 hour weather forecasts across your region. Temperatures, winds, precipitation, and lightning potential are a few of the forecast products available in iMapPro Lightning.

Real Time Lightning Display. See Actual Lightning Strikes as They Occur. iMapPro Lightning includes real time lightning strike information from the most advanced lightning detection network available across North America. With this technology, iMapPro Lightning delivers highly accurate lightning strike locations as storms move through your territory.



Lightning strike data is displayed within the WxScope Plugin, allowing you to see exactly where lightning strikes are occurring in real time relative to your maps and assets. The interactive display also gives you the ability to see the strike time, strength, and polarity of each strike.

Lightning Data Archival. Lightning Strike Database. iMapPro Lightning includes access to a proprietary lightning strike database. Pull up any lightning strike data back 365 days across your territory. Archive lightning strike data is displayed within the WxScope Plugin, allowing you to see each strike relative to your custom maps. Zoom to a specific strike to see what it hit, what time it hit down to the second, and how strong it was.

Lightning Alerts. Get Lightning Alerts For Your Exact Locations. Receive lightning proximity alerts for site specific locations across your area. With iMapPro Lightning you can define an “alert radius” around site-specific locations. When lightning is detected within this radius, you are alerted via the internet, email, or even cell phone.

GIS Map Integration
iMapPro Lightning utilizes the WxScope Plugin, a proprietary weather display software. This software allows you, with ease, to zoom to a street level view, toggle different map layers, and interact with the weather data.

Customizing your weather maps is a snap with the iMapPro Lightning display. iMapPro Lightning integrates any of your existing GIS maps or asset locations, allowing you to monitor thunderstorms, snow, or lightning strikes relative to your specific assets and areas. iMapPro Lightning includes local streets and roads, giving you un-matched weather tracking detail.



Contact

Brandon Wilkes, Meteorologist
VP, Energy Solutions
E: bwilkes@wdtinc.com | T: 405.801.3910

Dax Cochran
Business Development
E: dcochran@wdtinc.com | T: 405.579.7675 x257

Weather Decision Technologies

WDT is a leader in providing value-added weather content, geo-mapping solutions and mobile alerting applications to our customers. We count as clients most of the United States' leading weather services and interactive media outlets, as well as governmental, industrial and military weather customers from all over the world. Founded in 2000, WDT has been awarded Inc. 500 and Inc. 5000 status five times after experiencing 80 percent annual growth during its first four years and continued rapid growth in the past few years.

WDT has its roots in transferring technology from Federal and University Meteorological Research Organizations and operationalizing that technology to provide value-added content to its partners. As an example, we have licensed state-of-the-science technologies from the National Severe Storms Laboratory, MIT Lincoln Laboratories, the Oklahoma Climatological Survey, the University of Oklahoma and McGill University, among others, providing superior weather prediction capabilities to companies with weather sensitive end consumers.

WEATHER DECISION TECHNOLOGIES, INC.



405.579.7675 | 405.579.7780 FAX | INFO@WDTINC.COM

201 DAVID L BOREN BLVD, STE 270 | NORMAN, OK 73072 | WWW.WDTINC.COM